

Legend:

- Application Boundary
- A828 between A85 and B845 (On Connel Bridge)
- A85 (Oban)
- A85 between A816 and A828
- A85 between A819 and Local Authority boundary (Arrivain)
- A85 between A828 and A819 (Taynuilt)
- Glen Lonan Road

Traffic Accident Collision Severtity

- Fatal
- Serious
- Slight

04	17/06/2025	Revised Data	DL	AP	RB
03	13/05/2024	Revised Scale	DL	AP	RB
02	17/04/2024	Revised Site Boundary	DL	AP	RB
Rev	Date	Description	Drn	Chk	App

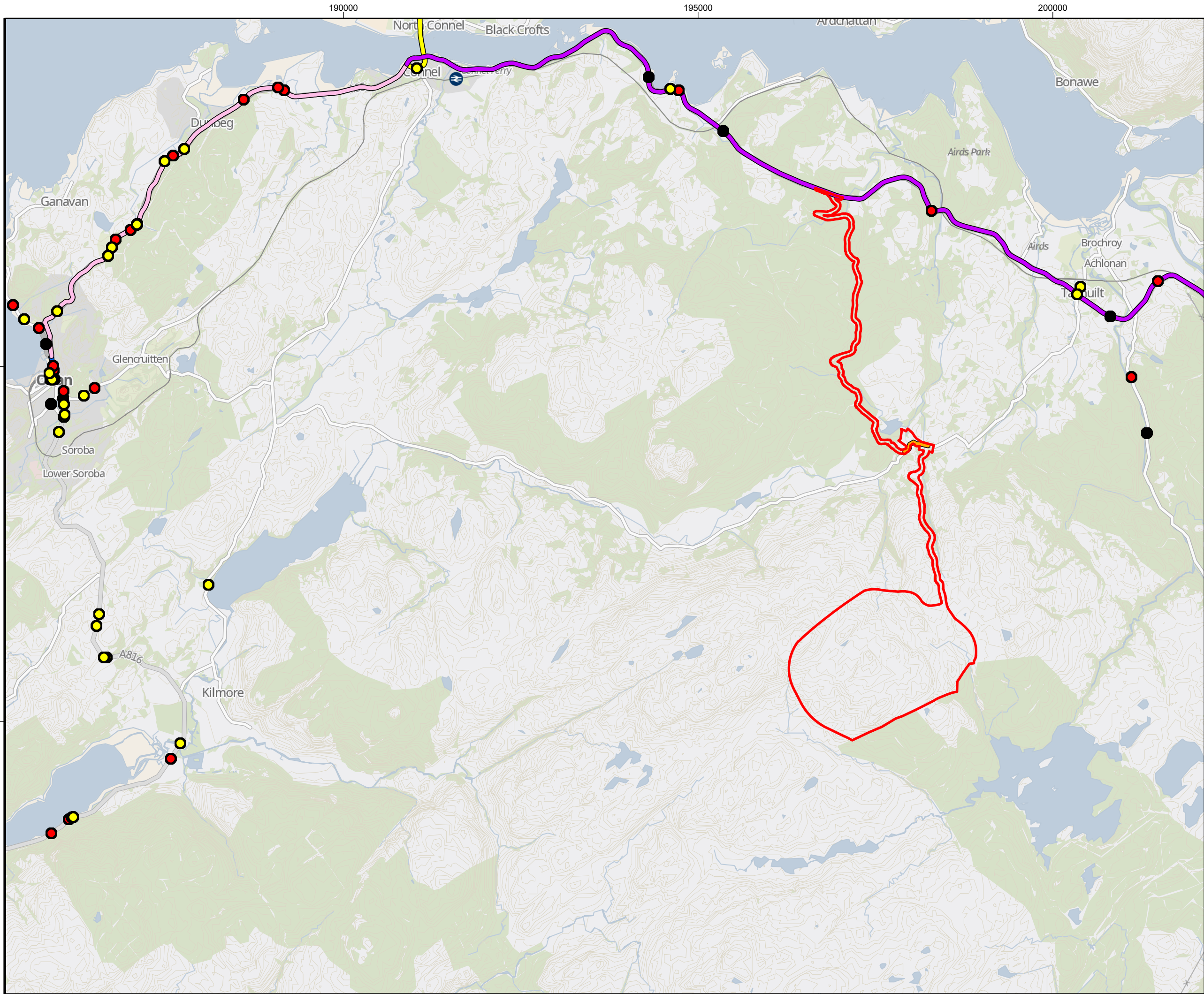
Beinn Ghlas Wind Farm Repowering

TITLE: Figure 10.3
Traffic Accident Data (2019-2024)
Map 1 of 4

ID:P662905_EIA_TRA_Traffic_Accidents

Scale: 1:50,000 @ A3

REV 04



Legend:

- Application Boundary
- A828 between A85 and B845 (On Connell Bridge)
- A85 (Oban)
- A85 between A816 and A828
- A85 between A819 and Local Authority boundary (Arrivain)
- A85 between A828 and A819 (Taynuilt)
- Glen Lonan Road

Traffic Accident Collision Severity

- Fatal
- Serious
- Slight



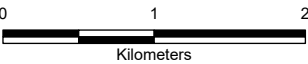
04	17/06/2025	Revised Data	DL	AP	RB
03	13/05/2024	Revised Scale	DL	AP	RB
02	17/04/2024	Revised Site Boundary	DL	AP	RB
Rev	Date	Description	Drn	Chk	App

Beinn Ghlas Wind Farm Repowering



TITLE: Figure 10.3
Traffic Accident Data (2019-2024)
Map 2 of 4

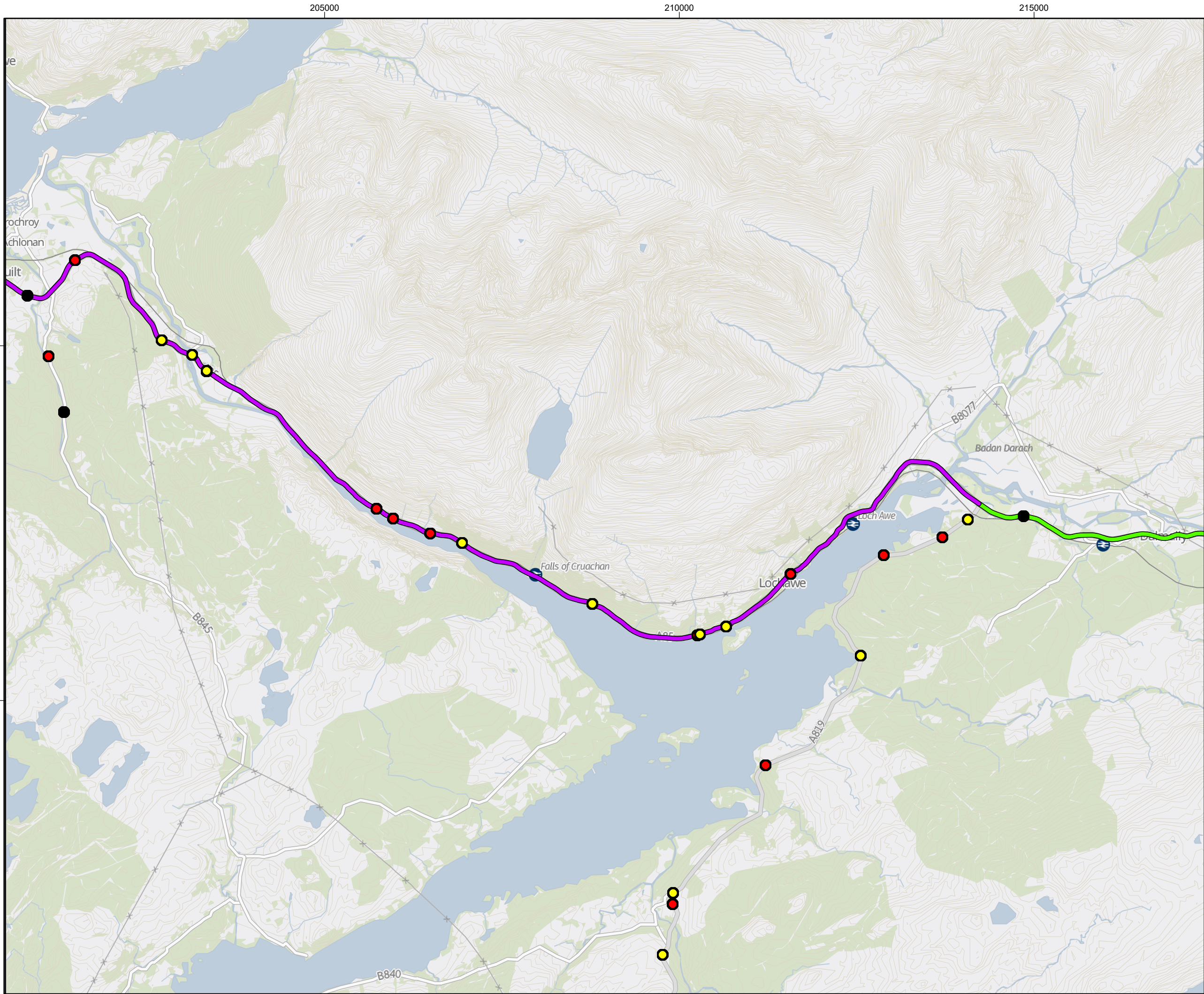
ID:P662905_EIA_TRA_Traffic_Accidents



Scale: 1:50,000 @ A3



REV 04



- Legend:
- Application Boundary
 - A828 between A85 and B845 (On Connel Bridge)
 - A85 (Oban)
 - A85 between A816 and A828
 - A85 between A819 and Local Authority boundary (Arrivain)
 - A85 between A828 and A819 (Taynuilt)
 - Glen Lonan Road
- Traffic Accident Collision Severity
- Fatal
 - Serious
 - Slight



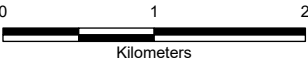
04	17/06/2025	Revised Data	DL	AP	RB
03	13/05/2024	Revised Scale	DL	AP	RB
02	17/04/2024	Revised Site Boundary	DL	AP	RB
Rev	Date	Description	Drn	Chk	App

Beinn Ghlas Wind Farm Repowering



TITLE: Figure 10.3
Traffic Accident Data (2019-2024)
Map 3 of 4

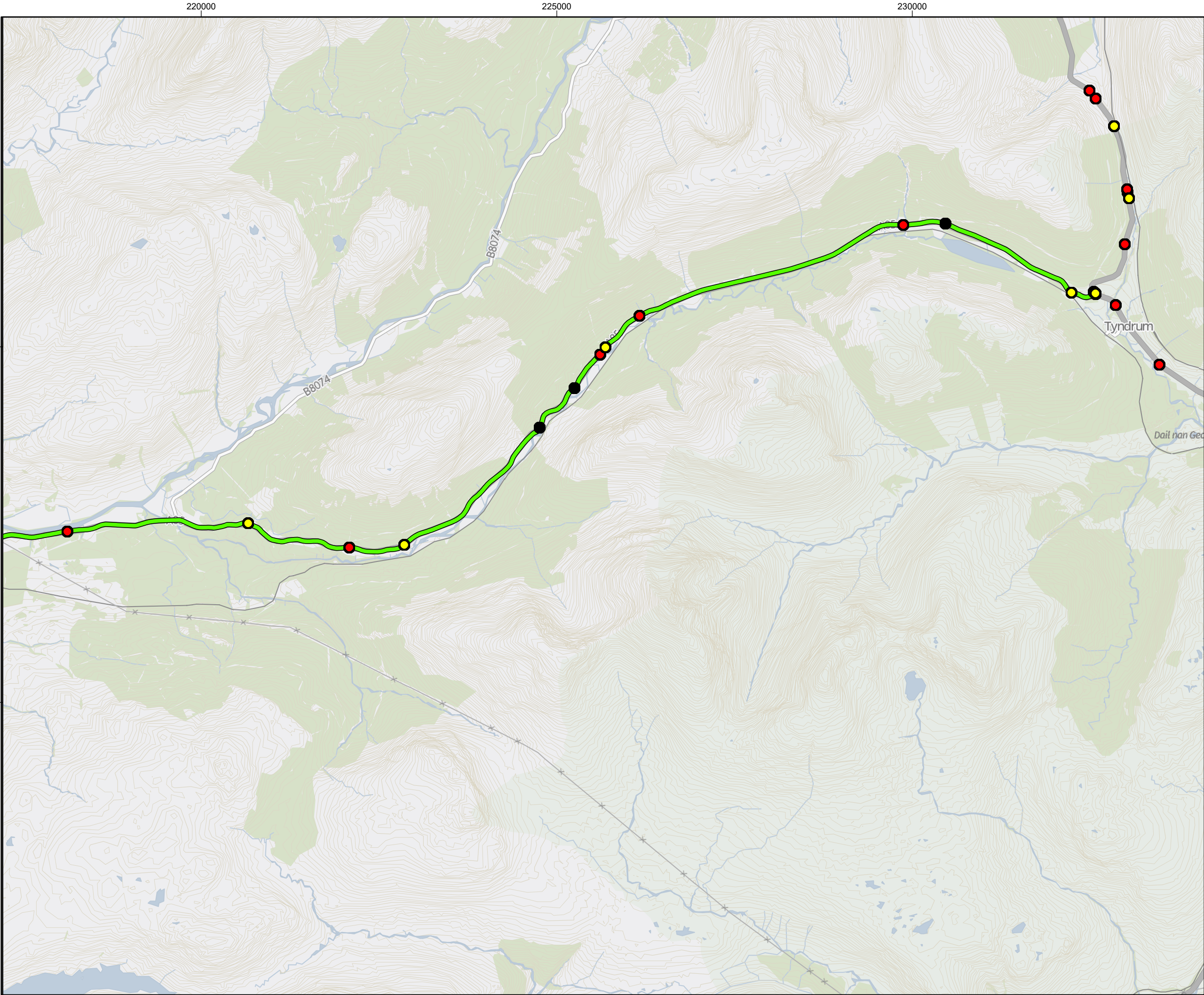
ID:P662905_EIA_TRA_Traffic_Accidents



Scale: 1:50,000 @ A3



REV 04



- Legend:
- Application Boundary
 - A828 between A85 and B845 (On Connel Bridge)
 - A85 (Oban)
 - A85 between A816 and A828
 - A85 between A819 and A828
 - Local Authority boundary (Arrivain)
 - A85 between A828 and A819 (Taynuilt)
 - Glen Lonan Road

- Traffic Accident Collision Severity
- Fatal
 - Serious
 - Slight



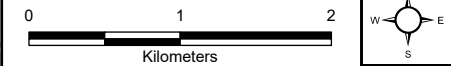
04	17/06/2025	Revised Data	DL	AP	RB
03	13/05/2024	Revised Scale	DL	AP	RB
02	17/04/2024	Revised Site Boundary	DL	AP	RB
Rev	Date	Description	Drn	Chk	App

Beinn Ghlas Wind Farm Repowering



TITLE: Figure 10.3
Traffic Accident Data (2019-2024)
Map 4 of 4

ID:P662905_EIA_TRA_Traffic_Accidents



REV 04