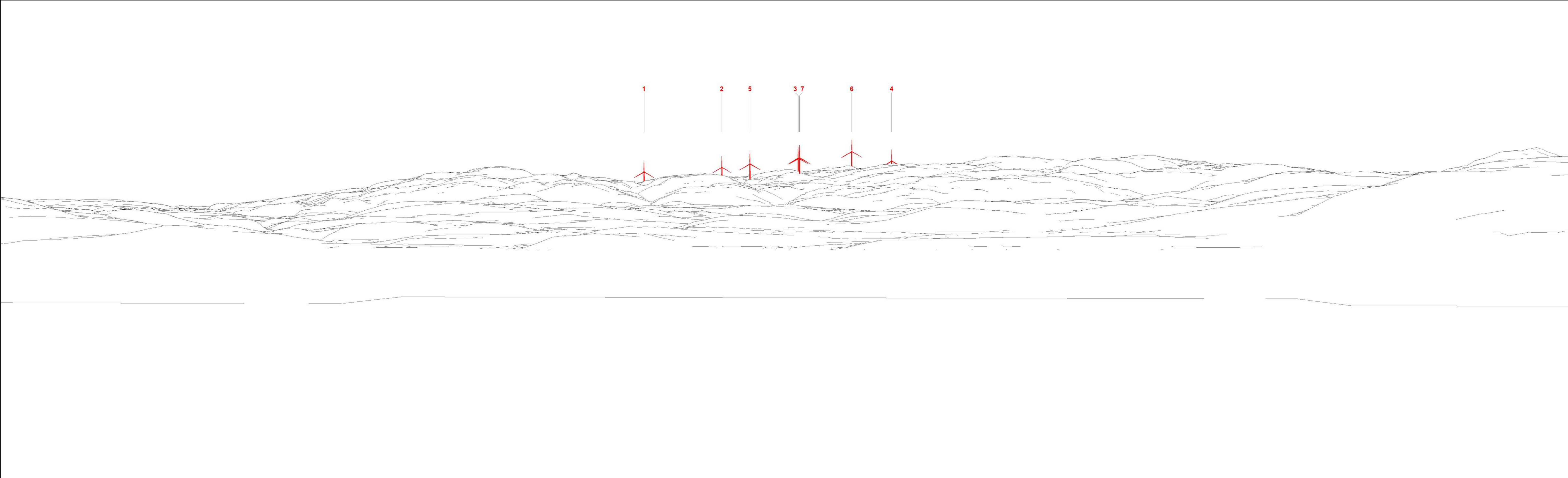


KEY: Proposed Beinn Ghlas Wind Farm Operational Consented/Under Construction In Planning



Wireline Drawing

KEY: Proposed Beinn Ghlas Wind Farm

Viewpoint Information

BEINN GHLAS WIND FARM REPOWERING

OS Reference: E197223 N734827
Ground level: 1.5 m (AOD)

Distance to nearest turbine: 8257 m T10
Bearing to centre of photograph: 176.65°

Angle of view: 53.5° (planar)
Principal distance: 500 mm
Paper size: 841 x 297 mm (half A1)
Correct printed image size: 820 x 260 mm

Camera: Canon EOS 6D Mark II
Lens: 50 mm Fixed Focal Lens
Height: 1.5 m
Date & Time: 25/07/2022 16:06



(Sheet B)
Figure 9.3 CULTURAL HERITAGE VIEWPOINT 1: GDL00019 / SM13644 / LB4715 Ardchattan Priory / Ardchattan House
Garden and Designed Landscape, Scheduled Monument, Category B Listed Building. View from southern side of GDL
Drawing number P22-0086.106



Photomontage

Viewpoint Information

BEINN GHLAS WIND FARM REPOWERING

OS Reference: E197223 N734827
Ground level: 1.5 m (AOD)

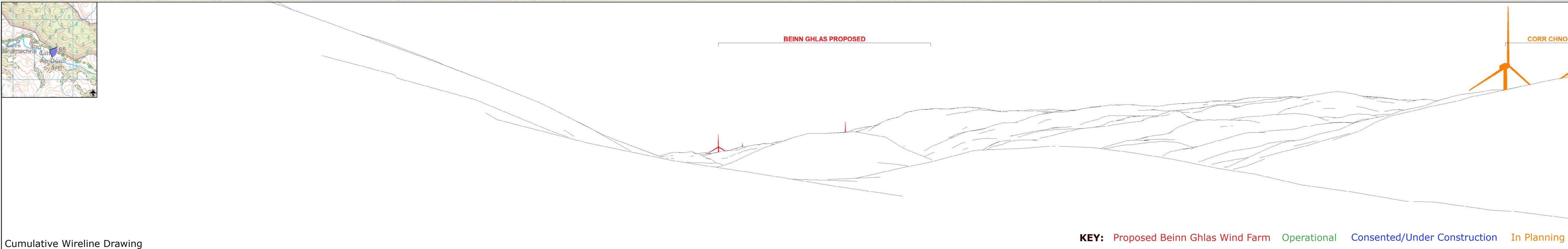

Distance to nearest turbine: 8257 m T10
Bearing to centre of photograph: 176.65°

Angle of view: 53.5° (planar)
Principal distance: 500 mm
Paper size: 841 x 297 mm (half A1)
Correct printed image size: 820 x 260 mm

Camera: Canon EOS 6D Mark II
Lens: 50 mm Fixed Focal Lens
Height: 1.5 m
Date & Time: 25/07/2022 16:06

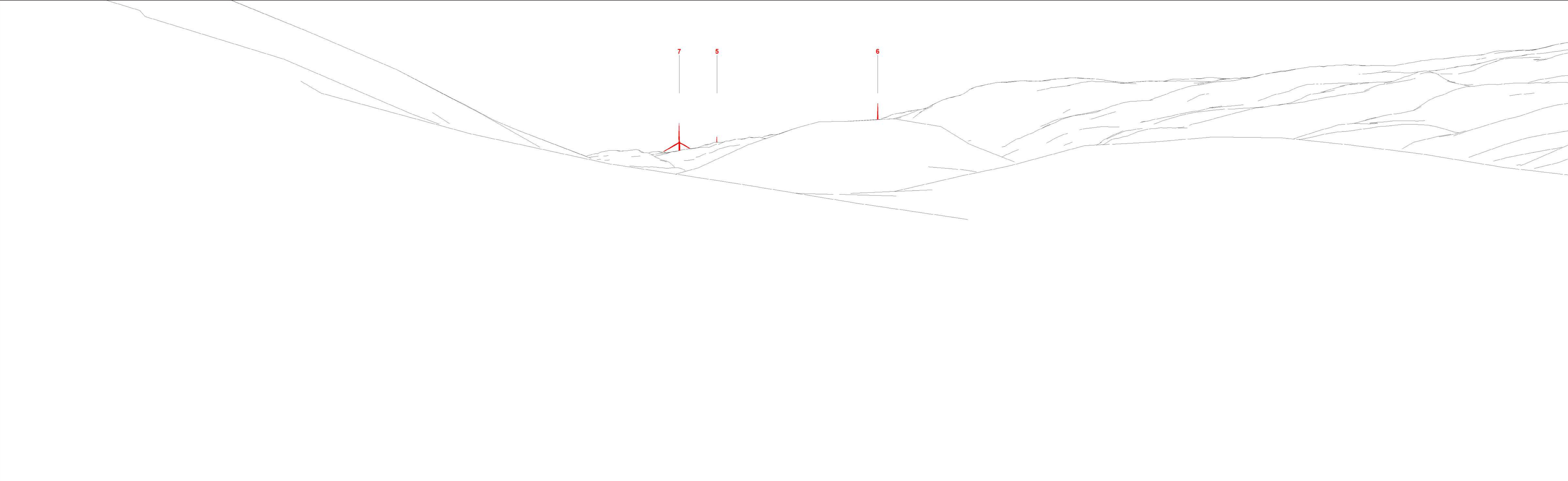


(Sheet C)
Figure 9.3 CULTURAL HERITAGE VIEWPOINT 1: GDL00019 / SM13644 / LB4715 Ardchattan Priory / Ardchattan House
Garden and Designed Landscape, Scheduled Monument, Category B Listed Building. View from southern side of GDL
Drawing number P22-0086.106



Cumulative Wireline Drawing

KEY: Proposed Beinn Ghlas Wind Farm Operational Consented/Under Construction In Planning



Wireline Drawing

KEY: Proposed Beinn Ghlas Wind Farm

Viewpoint Information

BEINN GHLAS WIND FARM REPOWERING

OS Reference: E192604 N728495
Ground level: 52.5 m (AOD)

Distance to nearest turbine: 4920 m T7
Bearing to centre of photograph: 114.8°

Angle of view: 53.5° (planar)
Principal distance: 500 mm
Paper size: 841 x 297 mm (half A1)
Correct printed image size: 820 x 260 mm

Camera: Nikon Z6
Lens: 50 mm Fixed Focal Lens
Height: 1.5 m
Date & Time: 24/11/2022 12:55



Figure 9.4 CULTURAL HERITAGE VIEWPOINT 2: SM3910 An Dun, dun 500 m ESE of Glenamadrie. View towards monument on approach from west

Drawing number P22-0086.300

(Sheet B)



Photomontage

Viewpoint Information

BEINN GHLAS WIND FARM REPOWERING

OS Reference: E192604 N728495
Ground level: 52.5 m (AOD)

Distance to nearest turbine: 4920 m T7
Bearing to centre of photograph: 114.8°

Angle of view: 53.5° (planar)
Principal distance: 500 mm
Paper size: 841 x 297 mm (half A1)
Correct printed image size: 820 x 260 mm

Camera: Nikon Z6
Lens: 50 mm Fixed Focal Lens
Height: 1.5 m
Date & Time: 24/11/2022 12:55

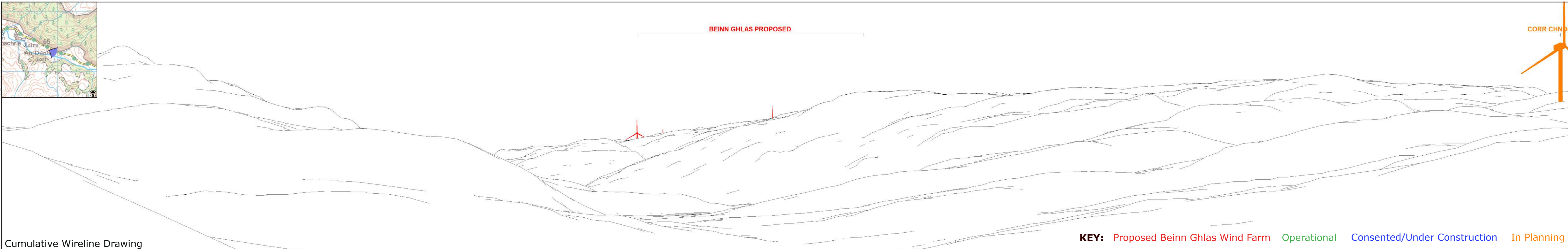


Figure 9.4 CULTURAL HERITAGE VIEWPOINT 2: SM3910 An Dun, dun 500 m ESE of Glenamadrie. View towards monument on approach from west

(Sheet C)
Drawing number P22-0086.300



Existing View



Cumulative Wireline Drawing

Viewpoint Information


OS Reference: E192865 N728363	Distance to nearest turbine: 4632 m T7	Angle of view: 90° (cylindrical)	Camera: Nikon Z6
Ground level: 81.1 m (AOD)	Bearing to centre of photograph: 119.1°	Principal distance: 500 mm	Lens: 50 mm Fixed Focal Lens
		Paper size: 841 x 297 mm (half A1)	Height: 1.5 m
		Correct printed image size: 820 x 260 mm	Date & Time: 24/11/2022 12:24



KEY: Proposed Beinn Ghlás Wind Farm Operational Consented/Under Construction In Planning


Figure 9.5 CULTURAL HERITAGE VIEWPOINT 3: SM3910 An Dun, dun 500 m ESE of Glenamadrie. 360 view from monument








Existing View



Cumulative Wireline Drawing

KEY: Proposed Beinn Ghlas Wind Farm Operational Consented/Under Construction In Planning



Wireline Drawing

KEY: Proposed Beinn Ghlas Wind Farm

Viewpoint Information

BEINN GHLAS WIND FARM REPOWERING

OS Reference: E192865 N728363
Ground level: 81.1 m (AOD)

Distance to nearest turbine: 4632 m T7
Bearing to centre of photograph: 119.1°

Angle of view: 53.5° (planar)
Principal distance: 500 mm
Paper size: 841 x 297 mm (half A1)
Correct printed image size: 820 x 260 mm

Camera: Nikon Z6
Lens: 50 mm Fixed Focal Lens
Height: 1.5 m
Date & Time: 24/11/2022 12:24



Figure 9.5 CULTURAL HERITAGE VIEWPOINT 3: SM3910 An Dun, dun 500 m ESE of Glenamadrie. 360 view from monument



Photomontage

Viewpoint Information

BEINN GHLAS WIND FARM REPOWERING

OS Reference: E192865 N728363
Ground level: 81.1 m (AOD)

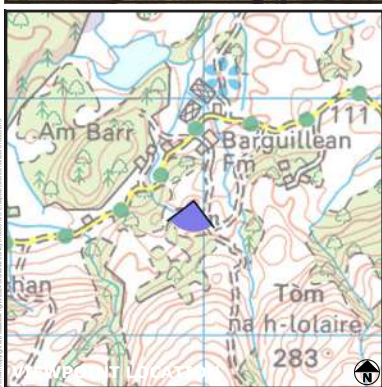

Distance to nearest turbine: 4632 m T7
Bearing to centre of photograph: 119.1°

Angle of view: 53.5° (planar)
Principal distance: 500 mm
Paper size: 841 x 297 mm (half A1)
Correct printed image size: 820 x 260 mm

Camera: Nikon Z6
Lens: 50 mm Fixed Focal Lens
Height: 1.5 m
Date & Time: 24/11/2022 12:24



Figure 9.5 CULTURAL HERITAGE VIEWPOINT 3: SM3910 An Dun, dun 500 m ESE of Glenamadrie. 360 view from monument





Existing View




Cumulative Wireline Drawing

KEY: Proposed Beinn Ghlas Wind Farm Operational Consented/Under Construction In Planning Proposed Access Track Proposed Cut and Fill



Existing View



Cumulative Wireline Drawing


Viewpoint Information

OS Reference: E197960 N728570 Ground level: 152.6 m (AOD)	Distance to nearest turbine: 2016 m T10 Bearing to centre of photograph : 8.25°	Angle of view: 90° (cylindrical) Principal distance: 500 mm Paper size: 841 x 297 mm (half A1) Correct printed image size: 820 x 260 mm	Camera: Nikon Z6 Lens: 50 mm Fixed Focal Lens Height: 1.5 m Date & Time: 21/11/2022 09:46
--	--	--	--



Figure 9.6 CULTURAL HERITAGE VIEWPOINT 4: SM3930 Barguillean Farm, dun 250 m SSW of. 360 view from monument

(Sheet C)



Existing View



Cumulative Wireline Drawing

KEY: Proposed Beinn Ghlas Wind Farm Operational Consented/Under Construction In Planning Proposed Access Track Proposed Cut and Fill


Viewpoint Information

OS Reference: E197960 N728570	Distance to nearest turbine: 2016 m T10	Angle of view: 90° (cylindrical)	Camera: Nikon Z6
Ground level: 152.6 m (AOD)	Bearing to centre of photograph: 98.25°	Principal distance: 500 mm	Lens: 50 mm Fixed Focal Lens
		Paper size: 841 x 297 mm (half A1)	Height: 1.5 m
		Correct printed image size: 820 x 260 mm	Date & Time: 21/11/2022 09:46



Figure 9.6 CULTURAL HERITAGE VIEWPOINT 4: SM3930 Barguillean Farm, dun 250 m SSW of. 360 view from monument

(Sheet D)



Wireline Drawing

KEY: Proposed Beinn Ghlas Wind Farm Proposed Access Track Proposed Cut and Fill

Viewpoint Information

OS Reference: E197960 N728570
Ground level: 152.6 m (AOD)

Distance to nearest turbine: 2016 m T10
Bearing to centre of photograph: 27.75°

Angle of view: 53.5° (planar)
Principal distance: 500 mm
Paper size: 841 x 297 mm (half A1)
Correct printed image size: 820 x 260 mm

Camera: Nikon Z6
Lens: 50 mm Fixed Focal Lens
Height: 1.5 m
Date & Time: 21/11/2022 09:46





Photomontage

Viewpoint Information

BEINN GHLAS WIND FARM REPOWERING

OS Reference: E197960 N728570
Ground level: 152.6 m (AOD)

Distance to nearest turbine: 2016 m T10
Bearing to centre of photograph: 27.75°

Angle of view: 53.5° (planar)
Principal distance: 500 mm
Paper size: 841 x 297 mm (half A1)
Correct printed image size: 820 x 260 mm


Camera: Nikon Z6
Lens: 50 mm Fixed Focal Lens
Height: 1.5 m
Date & Time: 21/11/2022 09:46



Figure 9.6 CULTURAL HERITAGE VIEWPOINT 4: SM3930 Barguilean Farm, dun 250 m SSW of. 360 view from monument

Drawing number P22-0086.302

(Sheet F)



Wireline Drawing

KEY: Proposed Beinn Ghlas Wind Farm Proposed Access Track Proposed Cut and Fill

Viewpoint Information

BEINN GHLAS WIND FARM REPOWERING

OS Reference: E197960 N728570
Ground level: 152.6 m (AOD)

Distance to nearest turbine: 2016 m T10
Bearing to centre of photograph: 81.25°

Angle of view: 53.5° (planar)
Principal distance: 500 mm
Paper size: 841 x 297 mm (half A1)
Correct printed image size: 820 x 260 mm

Camera: Nikon Z6
Lens: 50 mm Fixed Focal Lens
Height: 1.5 m
Date & Time: 21/11/2022 09:46



Figure 9.6 CULTURAL HERITAGE VIEWPOINT 4: SM3930 Barguilean Farm, dun 250 m SSW of. 360 view from monument



Photomontage

Viewpoint Information

BEINN GHLAS WIND FARM REPOWERING

OS Reference: E197960 N728570
Ground level: 152.6 m (AOD)


Distance to nearest turbine: 2016 m T10
Bearing to centre of photograph: 81.25°

Angle of view: 53.5° (planar)
Principal distance: 500 mm
Paper size: 841 x 297 mm (half A1)
Correct printed image size: 820 x 260 mm

Camera: Nikon Z6
Lens: 50 mm Fixed Focal Lens
Height: 1.5 m
Date & Time: 21/11/2022 09:46



Figure 9.6 CULTURAL HERITAGE VIEWPOINT 4: SM3930 Barguilean Farm, dun 250 m SSW of. 360 view from monument



Wireline Drawing

KEY: Proposed Beinn Ghlas Wind Farm Proposed Access Track Proposed Cut and Fill

Viewpoint Information

BEINN GHLAS WIND FARM REPOWERING

OS Reference: E197960 N728570
Ground level: 152.6 m (AOD)

Distance to nearest turbine: 2016 m T10
Bearing to centre of photograph: 134.75°

Angle of view: 53.5° (planar)
Principal distance: 500 mm
Paper size: 841 x 297 mm (half A1)
Correct printed image size: 820 x 260 mm

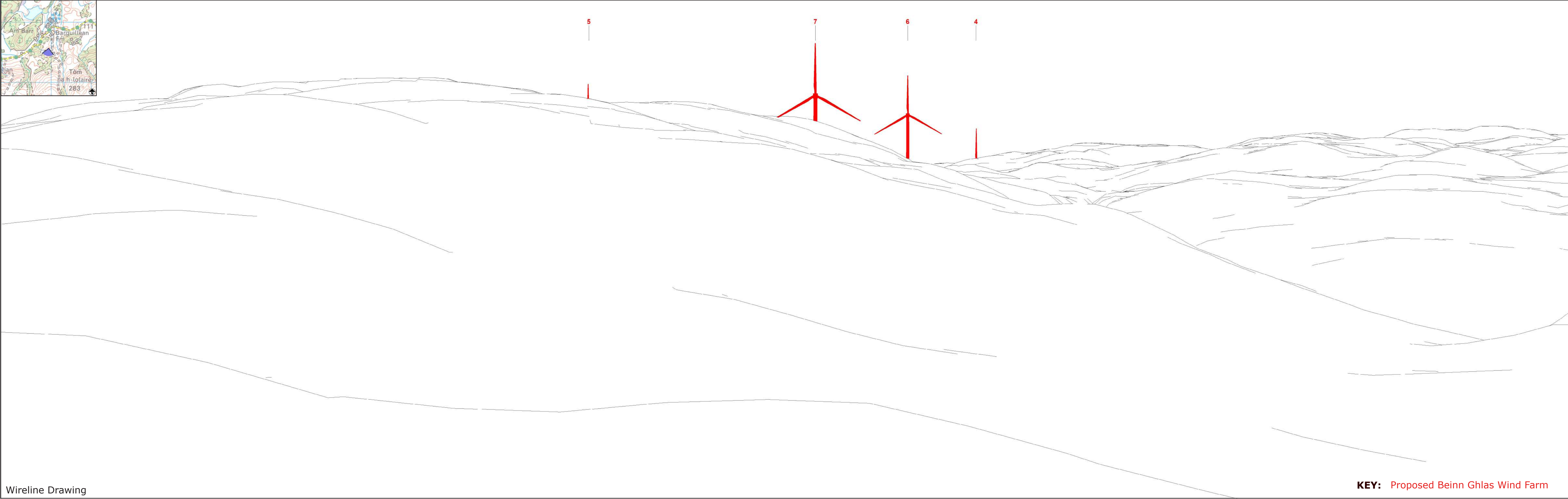
Camera: Nikon Z6
Lens: 50 mm Fixed Focal Lens
Height: 1.5 m
Date & Time: 21/11/2022 09:46



Figure 9.6 CULTURAL HERITAGE VIEWPOINT 4: SM3930 Barguilean Farm, dun 250 m SSW of. 360 view from monument



Photomontage



Wireline Drawing

KEY: Proposed Beinn Ghlas Wind Farm

Viewpoint Information

BEINN GHLAS WIND FARM REPOWERING

OS Reference: E197960 N728570
Ground level: 152.6 m (AOD)

Distance to nearest turbine: 2016 m T10
Bearing to centre of photograph: 188.25°

Angle of view: 53.5° (planar)
Principal distance: 500 mm
Paper size: 841 x 297 mm (half A1)
Correct printed image size: 820 x 260 mm

Camera: Nikon Z6
Lens: 50 mm Fixed Focal Lens
Height: 1.5 m
Date & Time: 21/11/2022 09:46



Figure 9.6 CULTURAL HERITAGE VIEWPOINT 4: SM3930 Barguilean Farm, dun 250 m SSW of. 360 view from monument

(Sheet K)



Photomontage

Viewpoint Information

BEINN GHLAS WIND FARM REPOWERING

OS Reference: E197960 N728570
Ground level: 152.6 m (AOD)

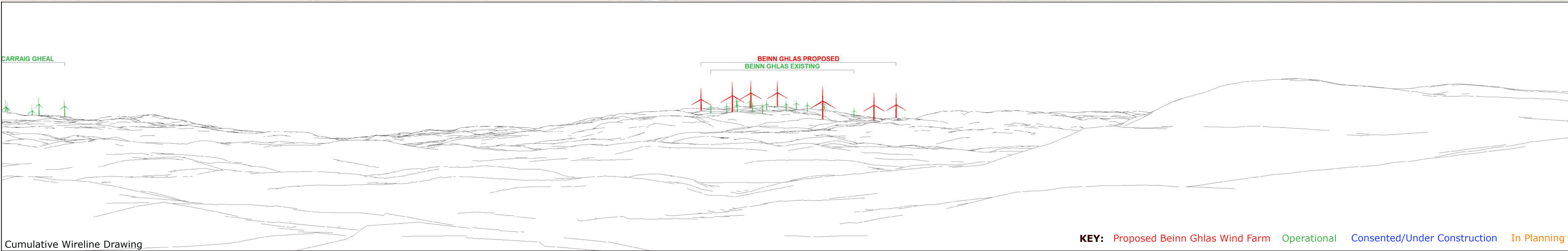
Distance to nearest turbine: 2016 m T10
Bearing to centre of photograph: 188.25°

Angle of view: 53.5° (planar)
Principal distance: 500 mm
Paper size: 841 x 297 mm (half A1)
Correct printed image size: 820 x 260 mm

Camera: Nikon Z6
Lens: 50 mm Fixed Focal Lens
Height: 1.5 m
Date & Time: 21/11/2022 09:46




Figure 9.6 CULTURAL HERITAGE VIEWPOINT 4: SM3930 Barguillean Farm, dun 250 m SSW of. 360 view from monument





Existing View




Cumulative Wireline Drawing

KEY: Proposed Beinn Ghlas Wind Farm Operational Consented/Under Construction In Planning

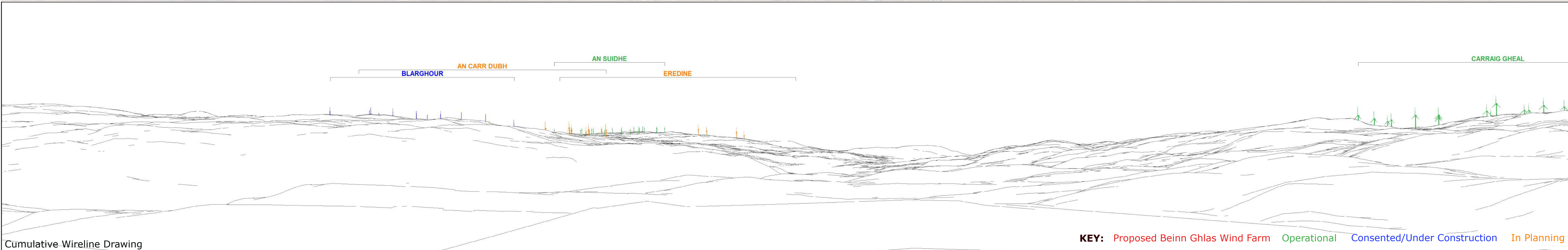



Existing View



Cumulative Wireline Drawing

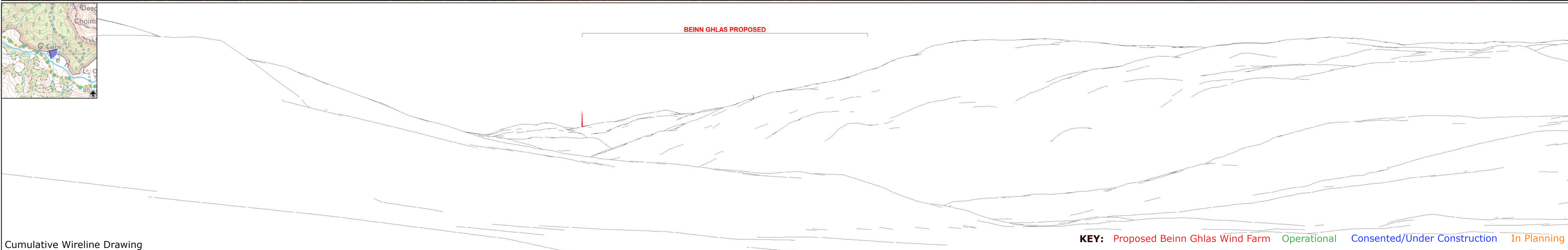

KEY: Proposed Beinn Ghlas Wind Farm Operational Consented/Under Construction In Planning








Photomontage





Wireline Drawing

KEY: Proposed Beinn Ghlas Wind Farm

Viewpoint Information

BEINN GHLAS WIND FARM REPOWERING

OS Reference: E193936 N728057
Ground level: 75.2 m (AOD)

Distance to nearest turbine: 3577 m T11
Bearing to centre of photograph: 123.55°

Angle of view: 53.5° (planar)
Principal distance: 500 mm
Paper size: 841 x 297 mm (half A1)
Correct printed image size: 820 x 260 mm

Camera: Nikon Z6
Lens: 50 mm Fixed Focal Lens
Height: 1.5 m
Date & Time: 24/11/2022 12:06



Figure 9.8 CULTURAL HERITAGE VIEWPOINT 6: SM3891 Clachadow, cairn 960 m NW of. View from monument

Drawing number P22-0086.304

(Sheet B)



Viewpoint Information

BEINN GHLAS WIND FARM REPOWERING

OS Reference: E193936 N728057
Ground level: 75.2 m (AOD)

Distance to nearest turbine: 3577 m T11
Bearing to centre of photograph: 123.55°

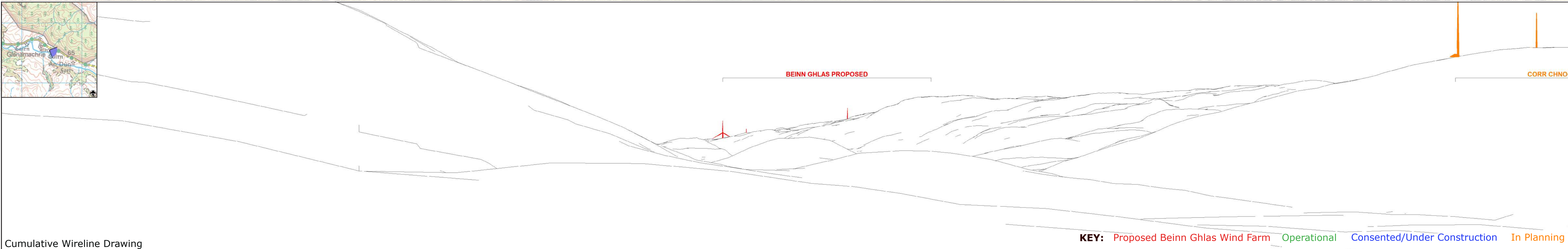
Angle of view: 53.5° (planar)
Principal distance: 500 mm
Paper size: 841 x 297 mm (half A1)
Correct printed image size: 820 x 260 mm

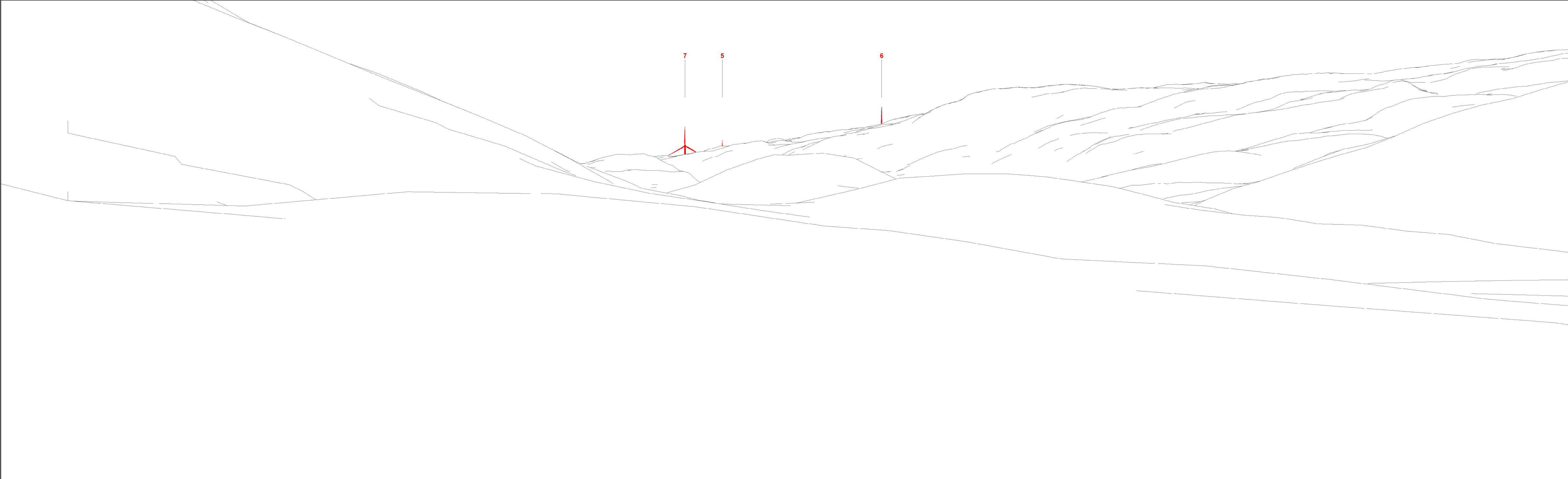
Camera: Nikon Z6
Lens: 50 mm Fixed Focal Lens
Height: 1.5 m
Date & Time: 24/11/2022 12:06



Figure 9.8 CULTURAL HERITAGE VIEWPOINT 6: SM3891 Clachadow, cairn 960 m NW of. View from monument

Drawing number P22-0086.304





Wireline Drawing

KEY: Proposed Beinn Ghlas Wind Farm

Viewpoint Information

BEINN GHLAS WIND FARM REPOWERING

OS Reference: E192457 N728550
Ground level: 48.89 m (AOD)

Distance to nearest turbine: 5072 m T7
Bearing to centre of photograph: 114.5°

Angle of view: 53.5° (planar)
Principal distance: 500 mm
Paper size: 841 x 297 mm (half A1)
Correct printed image size: 820 x 260 mm

Camera: Nikon Z6
Lens: 50 mm Fixed Focal Lens
Height: 1.5 m
Date & Time: 24/11/2022 13:04



(Sheet B)
Figure 9.9 CULTURAL HERITAGE VIEWPOINT 7: SM3888 Glenamacrie, cairns 65 m & 300 m WNW of.
View from eastern cairn
Drawing number P22-0086.305



Photomontage