Beaufort Wind Limited

Beinn Ghlas Wind Farm Repowering

Environmental Impact Assessment Report (Volume 4)

Technical Appendix 13.1: Forestry Site Visit and Appraisal

66354

TABLE OF CONTENTS

Table of Contents 1
1 Introduction 2
2 Forestry Appraisal 3
Annex A – General Sub-Compartment Information for Fearnoch forestry 47

1 INTRODUCTION

1.1 Background

1.1.1 The Proposed Development site is within Fearnoch Forest, which is a commercial plantation. Felling will be required in to enable of the delivery of abnormal loads during construction of the repowered Beinn Ghlas Wind Farm (the 'Proposed Development').

1.2 Purpose of Report

1.2.1 This Technical Appendix of Environmental Impact Assessment (EIA) Report for the Proposed Development details the existing baseline conditions of the forestry resource within the Application Boundary.

1.2.2 Forestry visits have been undertaken to inspect the existing forestry in the locations where felling would be required for construction and operation of the Proposed Development. The first visit took place on the 22 October 2022 and the second visit to consider the proposed design was undertaken on 28 February 2023. For the purposes of this report only those areas where felling will be required are included rather than all areas surveyed.

1.2.3 The contents of this report include a brief appraisal of the existing forestry resource in locations where felling would be required. This appraisal includes mensuration data and the observations made, including supporting photographs and field notes.

1.3 Qualification and Experience of Surveyor

1.3.1 The surveys were undertaken by Wayne Scurrah (DDF, Associate Member of Chartered Foresters), who has more than 30 years of experience.

1.4 Survey Methodology and Limitations

1.4.1 Walkover surveys were undertaken with all inspections made from ground level. Locations of the Proposed Development infrastructure were interpreted using the Collector app powered by ArcGIS. Observations were made at, or as close as physically possible to the infrastructure locations.

1.4.2 The forestry appraisal has taken account of the sub-compartment schedule for the Fearnoch forestry area (**Annex A** – General Sub-Compartment Information for Fearnoch forestry).

2 FORESTRY APPRAISAL

2.1 Survey Areas

2.1.1 **Figure 13.1** of the main EIA Report show the areas where felling is required for construction and operation of the Proposed Development with reference to the locations where observations have been made.

2.2 Observations

2.2.1 **Table 2.1** below includes a glossary of the different species of trees onsite.

Table 2.1: Glossary of tree species onsite

Acronym	Definition
AH	Ash
BI	Birch
DF	Douglas Fir
EL	European Larch
GF	Grand Fir
HL	Hybrid Larch
JL	Japanese Larch
LC	Lawson Cypress
MB	Mixed Broadleaves
MC	Mixed Conifer
MOP	Mountain Pine
NF	Noble Fir
NS	Norwegian Spruce
RC	Western Red Cedar
SOK	Sessile Oak
SP	Scot's Pine
SS	Sitka Spruce
SY	Sycamore
WH	Western Hemlock

Site Access

Area 1

2.2.2 **Figure 2.1** shows the location of area 1 and the specific forestry compartments within this area which are referenced to below.

Figure 2.1: Annotated map of compartment areas of proposed site access track within Area 1

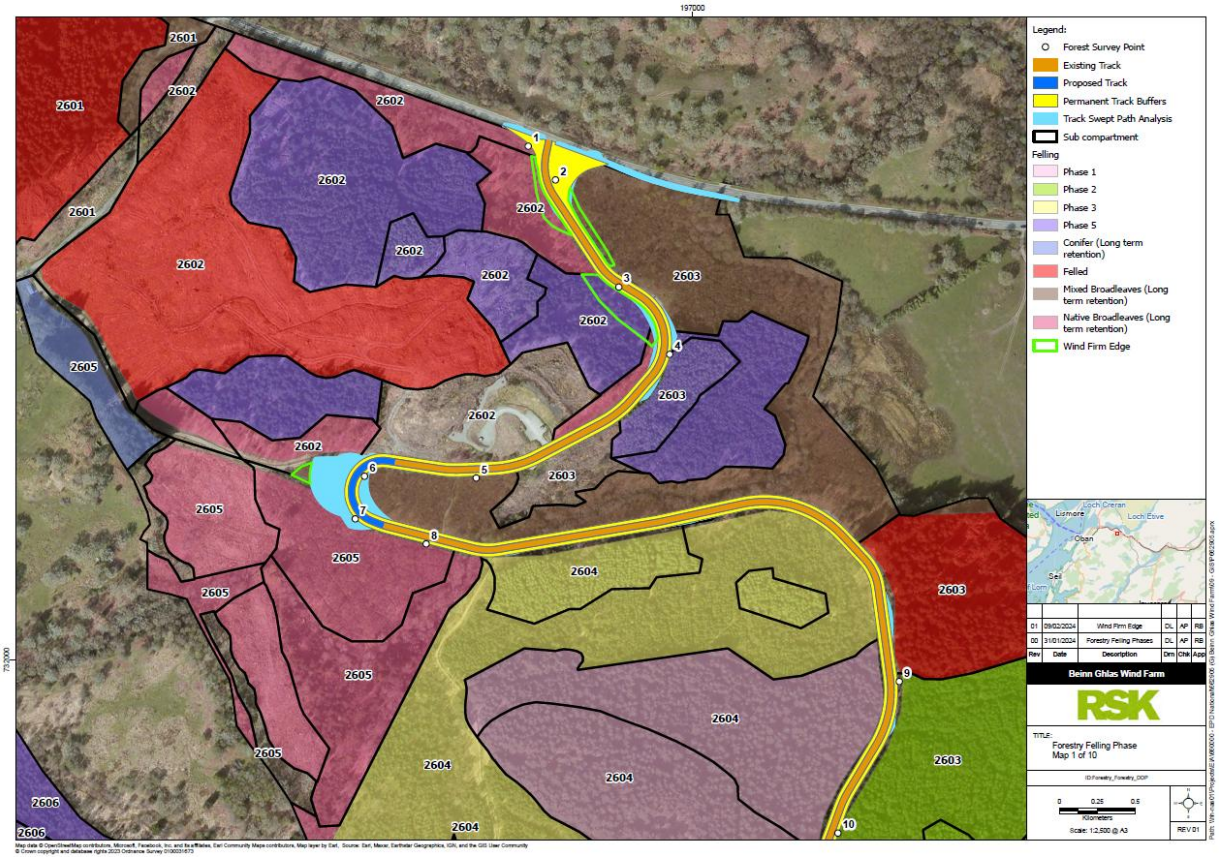

Figure 2.2 Site Entrance

Table 2.2 Site Entrance compartment information

Compartment	Sub-compartment	Planting Year	Species	Yield Class
2603	A	1940	MB	2

Figure 2.3: Placemark 1

Table 2.3: Placemark 1 compartment information

Compartment	Sub-compartment	Planting Year	Species	Yield Class
2602	F	1970	Bl /Silver Birch/Alder	2

Figure 2.4: Placemark 2

Table 2.4: Placemark 2 compartment information

Compartment	Sub-compartment	Planting Year	Species	Yield Class
2603	A	1940	MB/Silver Birch	2

Figure 2.5: Placemark 3

Table 2.5: Placemark 3 compartment information

Compartment	Sub-compartment	Planting Year	Species	Yield Class
2602	C	1987	SS/Silver Birch/Beech/Sitka spruce	18

Figure 2.6: Placemark 4

Table 2.6: Placemark 4 compartment information

Compartment	Sub-compartment	Planting Year	Species	Yield Class
2603	A	1940	MB/Sitka spruce/Larch	2

Figure 2.7: Placemark 5

Table 2.7: Placemark 5 compartment information

Compartment	Sub-compartment	Planting Year	Species	Yield Class
2603	A	1940	MB/Silver birch	2

Figure 2.8: Placemark 6

Table 2.8: Placemark 6 compartment information

Compartment	Sub-compartment	Planting Year	Species	Yield Class
2603	A	1940	MB/Silver Birch	2

Figure 2.9: Placemark 7

Table 2.9: Placemark 7 compartment information

Compartment	Sub-compartment	Planting Year	Species	Yield Class
2605	C	1987	BI/Silver Birch	2

Figure 2.10: Placemark 8

Table 2.10: Placemark 8 compartment information

Compartment	Sub-compartment	Planting Year	Species	Yield Class
2605	C	1987	BI/Silver Larch	2

Figure 2.11: Placemark 9

Table 2.11: Placemark 9 compartment information

Compartment	Sub-compartment	Planting Year	Species	Yield Class
2605	B	1987	BI/Silver Birch	2

Figure 2.12: Placemark 10

Table 2.12: Placemark 10 compartment information

Compartment	Sub-compartment	Planting Year	Species	Yield Class
2605	B	1987	BI/Sitka Spruce/Silver Birch	2

Area 2

2.2.3 **Figure 2.12** shows the location of area 2 and the specific forestry compartments within this area which are referenced to below.

Figure 2.13: Annotated map of compartment areas of proposed site access track within Area 2

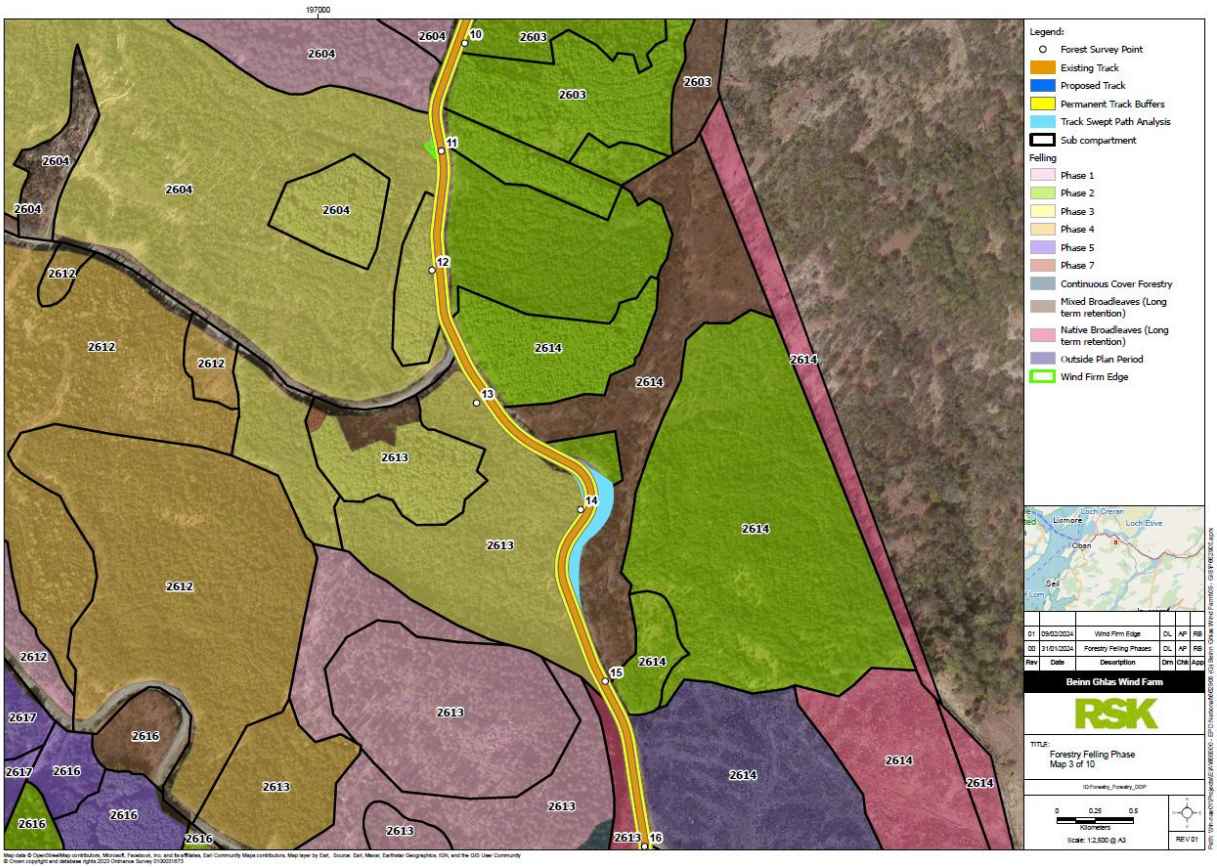

Figure 2.14: Placemark 11

Table 2.13: Placemark 11 compartment information

Compartment	Sub-compartment	Planting Year	Species	Yield Class
2614	E	1991	JL/Larch/Sitka Spruce	14

Figure 2.15: Placemark 12

Table 2.14: Placemark 12 compartment information

Compartment	Sub-compartment	Planting Year	Species	Yield Class
2604	D	1991	JL/Larch/Sitka spruce	14

Figure 2.16: Placemark 13

Table 2.15: Placemark 13 compartment information

Compartment	Sub-compartment	Planting Year	Species	Yield Class
2613	D	1991	SS/ Sitka Spruce	20

Figure 2.17: Placemark 14

Table 2.16: Placemark 14 compartment information

Compartment	Sub-compartment	Planting Year	Species	Yield Class
2613	D	1991	SS/ Sitka Spruce	20

Figure 2.18: Placemark 15

Table 2.17: Placemark 15 compartment information

Compartment	Sub-compartment	Planting Year	Species	Yield Class
2614	C	1991	MB/ Sitka Spruce	2

Figure 2.19: Placemark 16

Table 2.18: Placemark 16 compartment information

Compartment	Sub-compartment	Planting Year	Species	Yield Class
2613	I	1970	BI/ Sitka Spruce	2

Area 3

2.2.4 **Figure 2.19** shows the location of area 3 and the specific forestry compartments within this area which are referenced to below.

Figure 2.20: Annotated map of compartment areas of proposed site access track within Area 3.

Figure 2.21: Placemark 17

Table 2.19: Placemark 17 compartment information

Compartment	Sub-compartment	Planting Year	Species	Yield Class
2613	C	1985	SS/Sitka Spruce	20

Figure 2.22: Placemark 18

Table 2.20: Placemark 18 compartment information

Compartment	Sub-compartment	Planting Year	Species	Yield Class
2613	C	1985	SS/Sitka Spruce	20

Figure 2.23: Placemark 19

Table 2.21: Placemark 19 compartment information

Compartment	Sub-compartment	Planting Year	Species	Yield Class
2613	A	1936	NS/Lawson Cypress	8

Figure 2.24: Placemark 20

Table 2.22: Placemark 20 compartment information

Compartment	Sub-compartment	Planting Year	Species	Yield Class
2613	A	1936	NS/Sitka Spruce	8

Area 4

2.2.5 **Figure 2.24** shows the location of area 4 and the specific forestry compartments within this area which are referenced to below.

Figure 2.25: Annotated map of compartment areas of proposed site access track within Area 4.

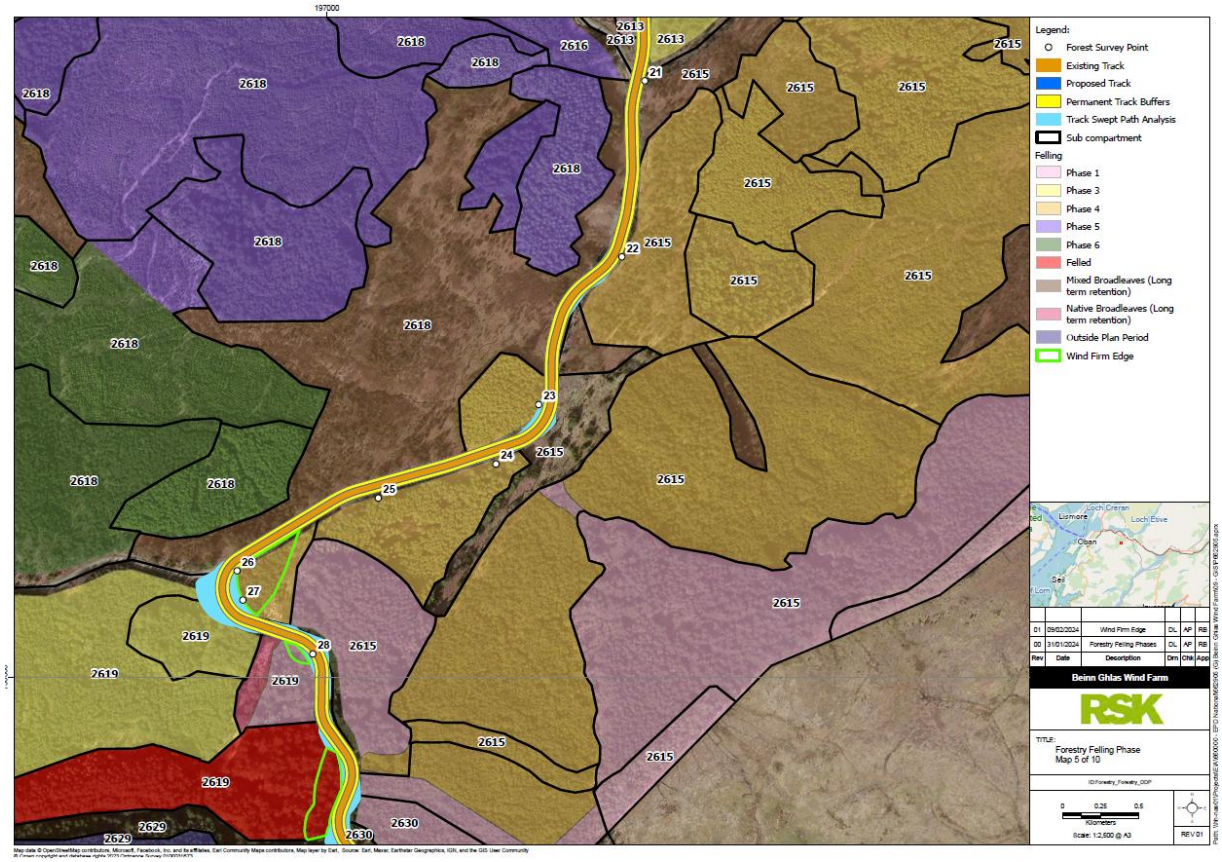

Figure 2.26: Placemark 21

Table 2.23: Placemark 21 compartment information

Compartment	Sub-compartment	Planting Year	Species	Yield Class
2615	F	1988	MB/Sitka Spruce	2

Figure 2.27: Placemark 22

Table 2.24: Placemark 22 compartment information

Compartment	Sub-compartment	Planting Year	Species	Yield Class
2615	G	1988	SS/Sitka Spruce	18

Figure 2.28: Placemark 23

Table 2.25: Placemark 23 compartment information

Compartment	Sub-compartment	Planting Year	Species	Yield Class
2618	I	1998	Larch	No data available

Figure 2.29: Placemark 24

Table 2.26: Placemark 24 compartment information

Compartment	Sub-compartment	Planting Year	Species	Yield Class
2615	E	1993	HL/Sitka Spruce	14

Figure 2.30: Placemark 25

Table 2.27: Placemark 25 compartment information

Compartment	Sub-compartment	Planting Year	Species	Yield Class
2615	E	1993	HL/Sitka Spruce	14

Figure 2.31: Placemark 26

Table 2.28: Placemark 26 compartment information

Compartment	Sub-compartment	Planting Year	Species	Yield Class
2615	K	1993	SS/Sitka Spruce	14

Figure 2.32: Placemark 27

Table 2.29: Placemark 27 compartment information

Compartment	Sub-compartment	Planting Year	Species	Yield Class
2615	K	1993	SS/Sitka Spruce	14

Figure 2.33: Placemark 28

Table 2.30: Placemark 28 compartment information

Compartment	Sub-compartment	Planting Year	Species	Yield Class
2619	E	No data available	Clear-felled spruce	No data available

Area 5

2.2.6 **Figure 2.32** shows the location of area 5 and the specific forestry compartments within this area which are referenced to below.

Figure 2.34: Annotated map of compartment areas of proposed site access track within Area 5.

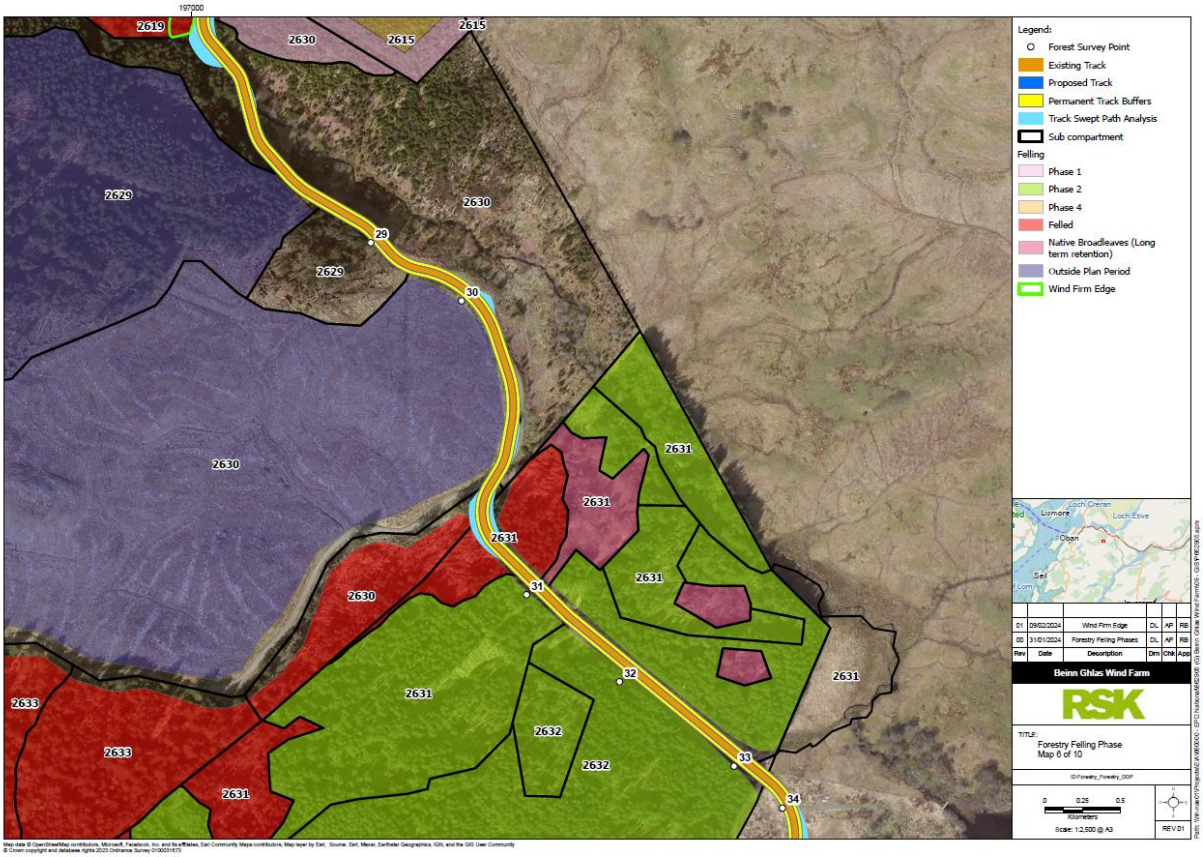

Figure 2.35: Placemark 29

Table 2.31: Placemark 29 compartment information

Compartment	Sub-compartment	Planting Year	Species	Yield Class
2629	D	No data available	Clear-felled and restocked with Sitka Spruce	No data available

Figure 2.36: Placemark 30

Table 2.32: Placemark 30 compartment information

Compartment	Sub-compartment	Planting Year	Species	Yield Class
2630	A	2009	SS	16

Figure 2.37: Placemark 31

Table 2.33: Placemark 31 compartment information

Compartment	Sub-compartment	Planting Year	Species	Yield Class
2631	A	1972	SS/Sitka Spruce	16

Figure 2.38: Placemark 32

Table 2.34: Placemark 32 compartment information

Compartment	Sub-compartment	Planting Year	Species	Yield Class
2632	A	1972	SS/Sitka Spruce	14

Figure 2.39: Placemark 33

Table 2.35: Placemark 33 compartment information

Compartment	Sub-compartment	Planting Year	Species	Yield Class
2632	A	1972	SS/Sitka Spruce	14

Figure 2.40: Placemark 34

Table 2.36: Placemark 34 compartment information

Compartment	Sub-compartment	Planting Year	Species	Yield Class
No data available	No data available	No data available	Silver Birch	No data available

Figure 2.41: Placemark 35

Table 2.37: Placemark 35 compartment information

Compartment	Sub-compartment	Planting Year	Species	Yield Class
No data available	No data available	No data available	Silver Birch scrub	No data available

Area 6

2.2.7 **Figure 2.42** shows the location of area 6 and the specific forestry compartments within this area which are referenced to below.

Figure 2.42: Annotated map of compartment areas of proposed site access track within Area 5.

Figure 2.43: Placemark 36

Table 2.38: Placemark 36 compartment information

Compartment	Sub-compartment	Planting Year	Species	Yield Class
No data available	No data available	No data available	Ash and Silver Birch scrub	No data available

Figure 2.44: Plantation at existing site access to Beinn Ghlas Wind Farm

Table 2.39: Conifer plantation compartment information

Compartment	Sub-compartment	Planting Year	Species	Yield Class
No data available	No data available	No data available	Sitka Spruce	No data available

ANNEX A – GENERAL SUB-COMPARTMENT INFORMATION FOR FEARNOCH FORESTRY

Compartment	Sub-compartment	Species	Planting Year	Area (ha)
2601	A	BI	2013	6.07
2601	B	MB	1993	2.67
2601	C	HL	1993	1.26
2601	D	No data available	1970	0.57
2601	E	MB	1970	0.52
2601	F	MB	1970	0.40
2601	G	No data available	No data available	0.39
2601	H	No data available	No data available	0.25
2601	I	BI	No data available	0.22
2602	A	BI	2013	4.67
2602	B	SS	1989	2.29
2602	C	SS	1987	1.55
2602	D	No data available	No data available	1.30
2602	E	SOK	1989	0.85
2602	F	BI	1970	0.74
2602	G	BI	1987	0.65
2602	H	JL	1989	0.50
2602	I	No data available	No data available	0.23
2602	J	JL	1989	0.21
2603	A	MB	1940	5.37
2603	B	SS	1989	3.72
2603	C	SOK	2020	2.01
2603	D	JL	1989	1.97
2603	E	No data available	No data available	0.43
2604	A	SS	1991	11.30
2604	B	SS	1973	2.86
2604	C	SS	1970	2.43
2604	D	JL	1991	2.15
2604	E	No data available	No data available	0.42
2604	F	MB	1991	0.35
2605	A	SOK	2008	1.47
2605	B	BI	1987	1.46
2605	C	BI	1987	1.31
2605	D	SS	1929	0.60
2605	E	No data available	No data available	0.40
2605	F	SOK	1850	0.31
2606	A	SS	1968	4.34
2606	B	SS	1970	4.17
2606	C	SS	1988	2.00
2606	D	No data available	No data available	1.99
2606	E	SS	1991	1.93
2606	F	MB	1950	1.72
2606	G	SS	1987	1.69
2606	H	SS	1989	1.50
2606	I	JL	1987	1.49
2606	J	SS	1976	1.44
2606	K	SS	1991	1.28
2606	L	MB	1993	1.38
2606	M	DF	1989	1.12

Compartment	Sub-compartment	Species	Planting Year	Area (ha)
2606	N	BI	1992	0.86
2606	O	JL	1991	0.73
2606	P	SOK	1993	0.56
2607	A	AH	2009	5.23
2607	B	SS	1988	5.08
2607	C	SS	1976	2.36
2607	D	No data available	No data available	2.01
2607	E	SS	1991	1.24
2607	F	MB	1940	0.80
2607	G	No data available	No data available	0.71
2607	H	SS	1968	0.77
2607	I	MB	1950	0.64
2607	J	SS	1993	0.61
2607	K	BI	1988	0.42
2607	L	MB	1950	0.29
2607	M	MOP	1972	0.22
2608	A	No data available	No data available	9.86
2608	B	MB	1974	0.57
2608	C	No data available	No data available	0.51
2609	A	SS	1974	5.13
2609	B	BI	1980	3.87
2609	C	SS	1993	4.00
2609	D	No data available	No data available	2.70
2609	E	SS	1982	1.63
2609	F	SS	1991	1.54
2609	G	JL	1991	1.29
2609	H	SS	1970	0.94
2609	I	SS	1993	0.51
2609	J	MB	1970	0.25
2610	A	BI	1993	4.79
2610	B	SS	1993	4.89
2610	C	SS	1974	4.17
2610	D	SS	1970	3.30
2610	E	No data available	No data available	2.72
2610	F	SS	1993	1.98
2611	A	SS	1993	5.21
2611	B	SS	1961	4.50
2611	C	SS	1991	4.02
2611	D	HL	1993	1.79
2611	E	SS	1962	1.47
2611	F	JL	1991	1.23
2611	G	MB	1993	0.97
2611	H	BI	1944	0.58
2611	I	SS	1970	0.45
2612	A	NS	1993	5.50
2612	B	SS	1993	4.56
2612	C	SS	1940	0.92

Compartment	Sub-compartment	Species	Planting Year	Area (ha)
2612	D	MB	1993	0.88
2612	E	SS	1993	0.80
2612	F	WH	1993	0.78
2612	G	SS	1969	0.70
2613	A	NS	1936	11.13
2613	B	SS	1991	9.98
2613	C	SS	1985	4.54
2613	D	SS	1991	2.71
2613	E	NS	1936	2.24
2613	F	SS	1993	1.80
2613	G	DF	1993	1.71
2613	H	JL	1991	1.66
2613	I	BI	1990	1.59
2613	J	WH	1993	0.96
2613	K	JL	1991	1.03
2613	L	SS	1962	0.73
2613	M	GF	1937	0.60
2613	N	SS	1963	0.59
2613	O	No data available	No data available	0.46
2613	P	SS	1962	0.35
2613	Q	No data available	No data available	0.32
2613	R	LC	1936	0.32
2613	S	SS	1970	0.27
2614	A	SS	1991	6.72
2614	B	SS	2008	3.22
2614	C	MB	1991	2.35
2614	D	AH	2008	2.30
2614	E	JL	1991	1.58
2614	F	SOK	1850	0.91
2614	G	AH	2008	0.43
2614	H	NF	1995	0.38
2615	A	SS	1993	7.24
2615	B	SS	1993	5.36
2615	C	SS	1995	4.73
2615	D	No data available	No data available	4.54
2615	E	HL	1993	3.52
2615	F	MB	1988	3.51
2615	G	SS	1988	2.56
2615	H	SS	1962	1.70
2615	I	No data available	No data available	1.38
2615	J	No data available	No data available	1.07
2615	K	SS	1993	1.05
2615	L	JL	1995	0.99
2615	M	No data available	No data available	0.78
2615	N	NF	1995	0.77
2615	O	JL	1962	0.66
2615	P	No data available	No data available	0.61

Compartment	Sub-compartment	Species	Planting Year	Area (ha)
2615	Q	No data available	No data available	0.30
2615	R	MB	1970	0.21
2616	A	SS	2008	4.48
2616	B	SS	1962	2.40
2616	C	SS	1936	2.40
2616	D	SS	1996	2.20
2616	E	GF	1935	2.15
2616	F	NS	1936	1.85
2616	G	SS	1995	1.71
2616	H	NS	1996	1.35
2616	I	No data available	No data available	0.80
2616	J	RC	1936	0.75
2616	K	RC	1936	0.71
2616	L	JL	1995	0.71
2616	M	SS	1996	0.54
2616	N	SS	1985	0.52
2616	O	SS	1936	0.45
2616	P	MB	1995	0.45
2616	Q	No data available	No data available	0.36
2616	R	NS	1936	0.34
2616	S	DF	1995	0.31
2616	T	SS	1962	0.30
2617	A	No data available	No data available	5.50
2617	B	SS	1969	4.81
2617	C	AH	2008	3.05
2617	D	SS	1995	2.91
2617	E	SP	1995	2.73
2617	F	No data available	No data available	1.79
2617	G	DF	1993	1.56
2617	H	SS	2008	1.42
2617	I	HL	1993	1.42
2617	J	NS	1995	1.36
2617	K	SS	1936	1.21
2617	L	NS	1993	1.21
2617	M	DF	1995	1.12
2617	N	SS	1993	0.97
2617	O	SS	1969	0.80
2617	P	NS	1950	0.79
2617	Q	SP	1936	0.76
2617	R	SS	2008	0.51
2617	S	MB	1950	0.37
2617	T	MC	1936	0.35
2617	U	SS	1962	0.31
2617	V	SP	1970	0.25
2618	A	MB	1996	6.65
2618	B	SS	1996	5.47
2618	C	NS	1998	2.95

Compartment	Sub-compartment	Species	Planting Year	Area (ha)
2618	D	SS	1993	2.90
2618	E	SS	1969	2.58
2618	F	DF	1998	2.34
2618	G	No data available	No data available	1.82
2618	H	SS	1998	1.48
2618	I	JL	1998	1.38
2618	J	DF	1993	1.38
2618	K	SS	1970	1.16
2618	L	NF	1998	1.05
2618	M	DF	1996	0.95
2618	N	NS	1996	0.74
2618	O	HL	1993	0.50
2618	P	SS	2008	0.57
2618	Q	HL	1996	0.27
2618	R	SS	1963	0.21
2619	A	SS	1993	13.69
2619	B	SS	1962	2.17
2619	C	No data available	No data available	1.91
2619	D	SS	1962	1.00
2619	E	No data available	No data available	0.55
2620	A	SS	2012	4.12
2620	B	SS	1991	3.52
2620	C	JL	1991	2.90
2620	D	SS	2005	1.75
2620	E	NS	2005	1.00
2620	F	SP	2005	0.99
2620	G	SS	1991	0.94
2620	H	SS	1993	0.66
2620	I	SS	1962	0.56
2620	J	MB	1965	0.55
2620	K	MB	2012	0.37
2620	L	No data available	No data available	0.25
2620	M	MB	1974	0.23
2621	A	SS	1991	7.05
2621	B	SS	2012	6.09
2621	C	SS	1995	2.48
2621	D	No data available	No data available	2.00
2621	E	MB	1991	1.70
2621	F	JL	1991	1.61
2621	G	SS	2020	0.99
2621	H	JL	1995	0.96
2621	I	SS	2005	0.93
2621	J	No data available	No data available	0.66
2621	K	BI	1965	0.25
2622	A	SS	1991	3.13
2622	B	SS	1993	2.66
2622	C	NF	1991	1.27

Compartment	Sub-compartment	Species	Planting Year	Area (ha)
2622	D	SS	1991	1.02
2622	E	SS	2005	1.08
2622	F	No data available	No data available	1.02
2622	G	SS	1987	0.93
2622	H	SS	2020	0.82
2622	I	NS	2005	0.67
2622	J	SS	1961	0.61
2622	K	SS	2005	0.58
2622	L	SS	1993	0.51
2622	M	HL	2005	0.49
2622	N	HL	1961	0.36
2622	O	No data available	No data available	0.32
2622	P	NS	2005	0.29
2623	A	SS	2012	5.15
2623	B	SS	1995	5.10
2623	C	AH	2012	1.94
2623	D	No data available	No data available	2.06
2623	E	SS	1987	1.82
2623	F	SS	1988	1.80
2623	G	SS	1993	1.06
2623	H	MB	1998	0.71
2623	I	SS	1970	0.68
2623	J	HL	1961	0.53
2623	K	JL	1995	0.52
2623	L	No data available	No data available	0.34
2623	M	MB	1995	0.33
2624	A	SS	1995	7.43
2624	B	SS	1995	6.43
2624	C	SS	1974	3.08
2624	D	SS	1993	1.93
2624	E	MB	1995	1.78
2624	F	SS	1969	1.66
2624	G	MB	1960	1.17
2624	H	SS	1982	0.68
2624	I	MB	1995	0.57
2624	J	SS	1963	0.52
2624	K	JL	1995	0.50
2624	L	HL	1996	0.26
2624	M	WH	1942	0.30
2625	A	SS	2008	6.50
2625	B	No data available	No data available	2.71
2625	C	SS	1961	0.29
2625	D	MB	1960	0.22
2626	A	SS	1974	18.78
2626	B	No data available	No data available	3.68
2626	C	JL	1974	1.00
2626	D	BI	1950	0.41

Compartment	Sub-compartment	Species	Planting Year	Area (ha)
2627	A	SS	2016	10.99
2627	B	SS	1974	10.42
2627	C	JL	1974	3.10
2627	D	BI	1940	2.53
2627	E	No data available	No data available	2.22
2628	A	SS	1974	3.67
2629	A	SS	2016	12.32
2629	B	SS	2000	5.04
2629	C	No data available	No data available	4.26
2629	D	No data available	No data available	2.58
2629	E	SS	2005	1.89
2629	F	BI	1940	1.39
2629	G	DF	2000	0.35
2630	A	SS	2009	12.12
2630	B	No data available	No data available	5.02
2630	C	No data available	No data available	1.09
2630	D	SS	1993	0.46
2631	A	SS	1972	10.42
2631	B	BI	1945	1.79
2631	C	SOK	2020	1.75
2631	D	No data available	No data available	1.01
2631	E	No data available	No data available	0.85
2631	F	SS	1972	0.80
2631	G	SS	1972	0.73
2631	H	No data available	No data available	0.70
2632	A	SS	1972	12.99
2632	B	SS	2020	10.56
2632	C	SS	1972	1.57
2632	D	SS	1972	1.42
2632	E	EL	1972	0.73
2632	F	No data available	No data available	0.24
2633	A	No data available	No data available	6.67
2633	B	SS	2012	6.53
2633	C	SS	2021	5.86
2633	D	AH	2012	5.02
2633	E	SS	2021	2.21
2633	F	SOK	2020	1.66
2633	G	SS	2005	1.60
2633	H	No data available	No data available	0.40
2634	A	SS	2002	14.31
2634	B	No data available	No data available	3.22
2634	C	SP	2002	1.89
2634	D	SS	2009	1.54
2634	E	No data available	No data available	1.19
2634	F	DF	2002	0.79
2634	G	HL	1966	0.77
2634	H	No data available	No data available	0.35

Compartment	Sub-compartment	Species	Planting Year	Area (ha)
2635	A	SS	2011	15.80
2635	B	No data available	No data available	0.76
2635	C	No data available	No data available	0.59
2636	A	SS	1973	6.00
2636	B	No data available	No data available	5.50
2636	C	SS	1973	0.91
2636	D	No data available	No data available	0.55
2636	E	No data available	No data available	0.49
2637	A	SS	1973	23.37
2637	B	SS	1973	6.34
2637	C	No data available	No data available	1.40
2638	A	No data available	No data available	9.76
2638	B	No data available	No data available	3.09
2638	C	BI	1940	0.44
2639	A	No data available	No data available	7.29
2639	B	BI	1950	6.35
2639	C	No data available	No data available	5.85
2639	D	No data available	No data available	1.45
2639	E	No data available	No data available	0.76
2639	F	BI	1950	0.70
2639	G	SS	1973	0.51
2640	A	SS	1973	7.85
2640	B	No data available	No data available	2.30
2640	C	No data available	No data available	1.72
2640	D	MB	1950	1.72
2640	E	No data available	No data available	1.19
2640	F	No data available	No data available	0.92
2640	G	No data available	No data available	0.69
2640	H	BI	1960	0.23
2641	A	No data available	No data available	21.21
2641	B	SS	1973	3.31
2641	C	SS	2012	2.28
2641	D	No data available	No data available	1.66
2641	E	No data available	No data available	1.48
2641	F	MB	1960	1.03
2641	G	MB	1950	0.46
2641	H	No data available	No data available	0.44
2642	A	SS	1976	13.18
2642	B	SS	1976	4.86
2642	C	No data available	No data available	1.99
2642	D	JL	1975	1.19
2642	E	No data available	No data available	0.59
2642	F	No data available	No data available	0.23
2642	G	No data available	No data available	0.20
2643	A	SS	1976	8.43
2643	B	SS	1976	8.17
2643	C	No data available	No data available	6.46

Compartment	Sub-compartment	Species	Planting Year	Area (ha)
2644	A	SS	1975	9.05
2644	B	BI	1960	4.32
2644	C	No data available	No data available	2.03
2644	D	JL	1975	1.13
2644	E	SS	1976	0.51
2645	A	SS	2012	11.44
2645	B	BI	1960	3.60
2645	C	SS	1976	3.52
2645	D	No data available	No data available	3.20
2645	E	No data available	No data available	2.16
2645	F	No data available	No data available	1.89
2645	G	BI	1980	1.58
2645	H	JL	1976	1.52
2645	I	No data available	No data available	0.92
2645	J	SS	1976	0.77
2645	K	No data available	No data available	0.72
2645	L	SS	1976	0.32
2645	M	NF	1976	0.29
2646	A	SS	1983	4.44
2646	B	BI	1950	3.25
2646	C	JL	1976	2.62
2646	D	SS	1976	2.22
2646	E	SS	1976	2.18
2646	F	No data available	No data available	1.54
2646	G	No data available	No data available	1.51
2646	H	NS	1983	0.81
2646	I	JL	1976	0.37
2647	A	SS	1983	13.13
2647	B	SS	1983	3.33
2647	C	JL	1982	2.39
2647	D	JL	1982	1.24
2647	E	SS	1976	1.15
2647	F	No data available	No data available	0.91
2647	G	JL	1983	0.67
2647	H	No data available	No data available	0.39
2647	I	JL	1976	0.34
2647	J	No data available	No data available	0.29
2648	A	SS	1977	11.17
2648	B	SS	1982	6.22
2648	C	JL	1976	2.77
2648	D	JL	1982	0.99
2648	E	No data available	No data available	0.69
2648	F	JL	1977	0.56
2648	G	NS	1982	0.29
2648	H	NS	1977	0.23
2649	A	No data available	No data available	12.51
2650	A	SS	1976	12.51

Compartment	Sub-compartment	Species	Planting Year	Area (ha)
2650	B	BI	1950	5.41
2650	C	No data available	No data available	3.73
2650	D	SS	1976	2.31
2650	E	No data available	No data available	2.01
2650	F	No data available	No data available	0.82
2650	G	No data available	No data available	0.71
2650	H	SS	1976	0.25
2651	A	SS	1982	10.00
2651	B	JL	1982	2.83
2651	C	BI	1950	2.04
2651	D	SS	1982	1.62
2651	E	SS	1982	1.20
2651	F	BI	1950	0.70
2651	G	No data available	No data available	0.64
2651	H	BI	1950	0.43
2652	A	SS	1982	6.41
2652	B	No data available	No data available	5.79
2652	C	SS	1982	4.04
2652	D	BI	1950	2.70
2652	E	JL	1972	1.50
2652	F	No data available	No data available	0.96
2652	G	NS	1920	0.65
2652	H	SS	1976	0.65
2652	I	SS	1977	0.21
2652	J	No data available	No data available	0.21
2653	A	SS	1976	6.97
2653	B	SS	1986	3.77
2653	C	BI	1950	3.37
2653	D	No data available	No data available	0.91
2653	E	SS	1976	0.86
2653	F	SS	1982	0.86
2653	G	JL	1976	0.76
2653	H	JL	1972	0.60
2653	I	SS	1982	0.52
2653	J	No data available	No data available	0.29
2654	A	SS	1982	6.33
2654	B	SS	1987	2.70
2654	C	No data available	No data available	1.67
2654	D	SY	1987	1.38
2654	E	SS	1987	1.19
2654	F	DF	1987	0.80
2654	G	SS	1987	0.78
2654	H	No data available	No data available	0.64
2654	I	SS	1982	0.58
2654	J	SS	1976	0.56
2654	K	JL	1976	0.36
2654	L	No data available	No data available	0.27

Compartment	Sub-compartment	Species	Planting Year	Area (ha)
2655	A	SS	2019	6.02
2655	B	SS	1982	4.32
2655	C	No data available	No data available	2.86
2655	D	SS	1982	0.64
2655	E	No data available	No data available	0.50
2655	F	SS	1977	0.47
2655	G	SS	1976	0.35
2656	A	SS	1982	12.70
2656	B	SS	1987	6.41
2656	C	JL	1982	1.52
2656	D	No data available	No data available	1.24
2656	E	SOK	1920	1.11
2656	F	BI	1950	1.10
2656	G	SOK	1920	0.97
2656	H	JL	1976	0.85
2656	I	SS	1982	0.55
2656	J	No data available	No data available	0.48
2656	K	No data available	No data available	0.26
2657	A	SS	2019	8.38
2657	B	No data available	No data available	5.20
2657	C	SS	1977	4.17
2657	D	SS	1977	3.71
2657	E	SS	1977	3.51
2657	F	No data available	No data available	2.67
2657	G	BI	2019	1.70
2657	H	No data available	No data available	0.20
2658	A	SS	2019	11.15
2658	B	SS	1976	9.09
2658	C	No data available	No data available	2.45
2658	D	No data available	No data available	2.41
2658	E	BI	1940	1.15
2658	F	No data available	No data available	0.60
2659	A	SS	1976	15.51
2659	B	JL	1976	11.21
2659	C	BI	1950	2.51
2659	D	No data available	No data available	0.78
2659	E	BI	1950	0.47
2737	A	SS	1984	20.90